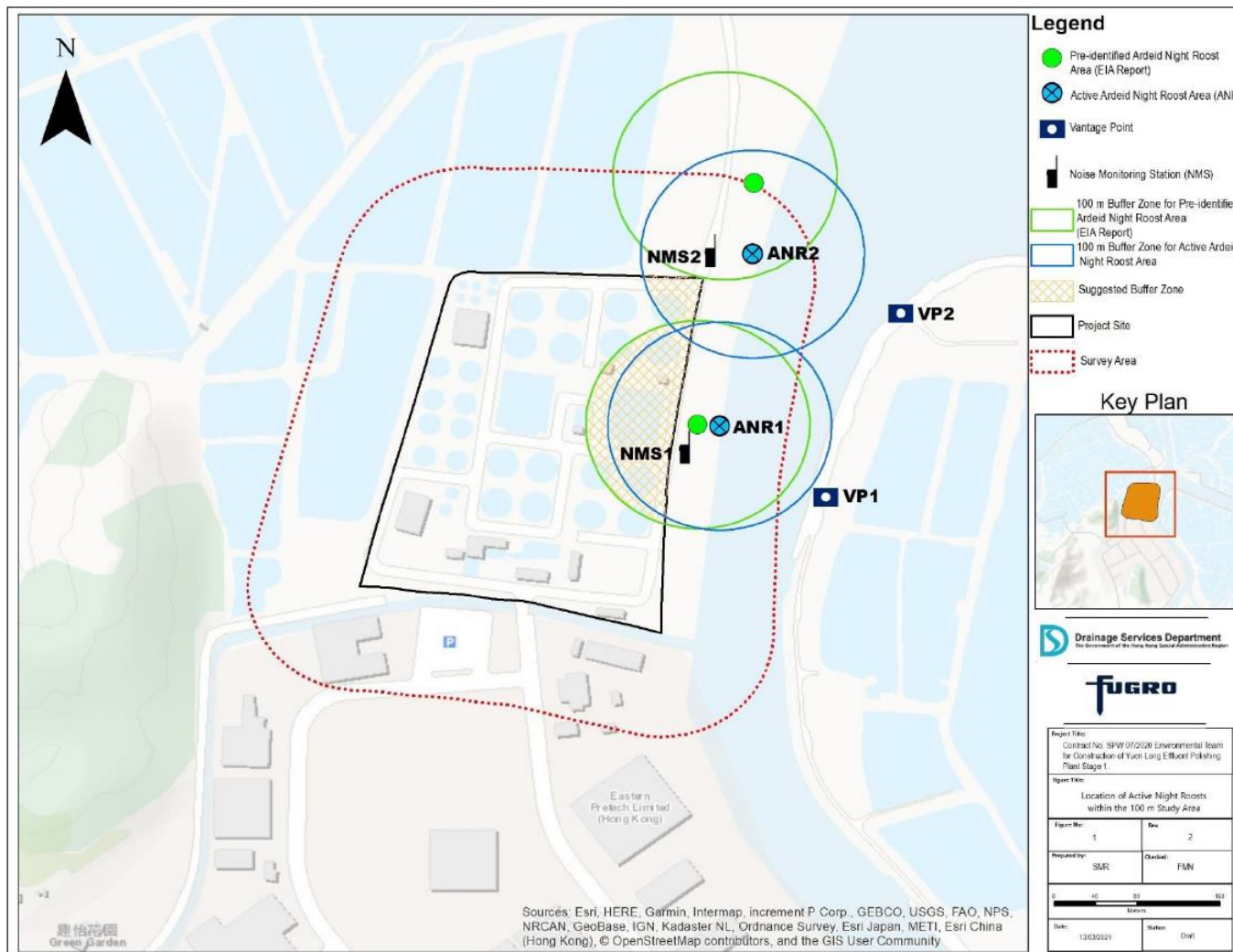


O.1 Map of the Monitoring Area, Vantage Points for Observation of Active Night Roosts and Noise Monitoring Stations




Appendix O.1: Monitoring Area, Vantage Points for Observation of Active Night Roosts and Noise Monitoring Stations

O.2 Survey Photos

O.2.1 Pre-roosting Aggregate



Appendix O.2.1a: Pre-roost aggregate of Chinese Pond Heron *Ardeola bacchus*, Great Egret *Ardea alba* and Little Egret *Egretta garzetta* in the mudflat area east of the Project boundary observed on 19 October 2021 around 16:55




Appendix O.2.1b: Pre-roost aggregate of Chinese Pond Heron *Ardeola bacchus*, Great Egret *Ardea alba* and Little Egret *Egretta garzetta* in the mudflat area northeast of the Project boundary observed on 19 October 2021 around 16:55

O.2.2 Active Night Roosting Site and Roosting Substrates



Appendix O.2.2a: Active night roost on *Sonneratia apetala* and *S. caseolaris* mangrove roosting substrate located east of the Project boundary observed on 19 October 2021 around 18:03



Appendix O.2.2b: Active night roost on *Sonneratia apetala* and *S. caseolaris* mangrove roosting substrate located northeast of the Project boundary observed on 19 October 2021 around 18:03